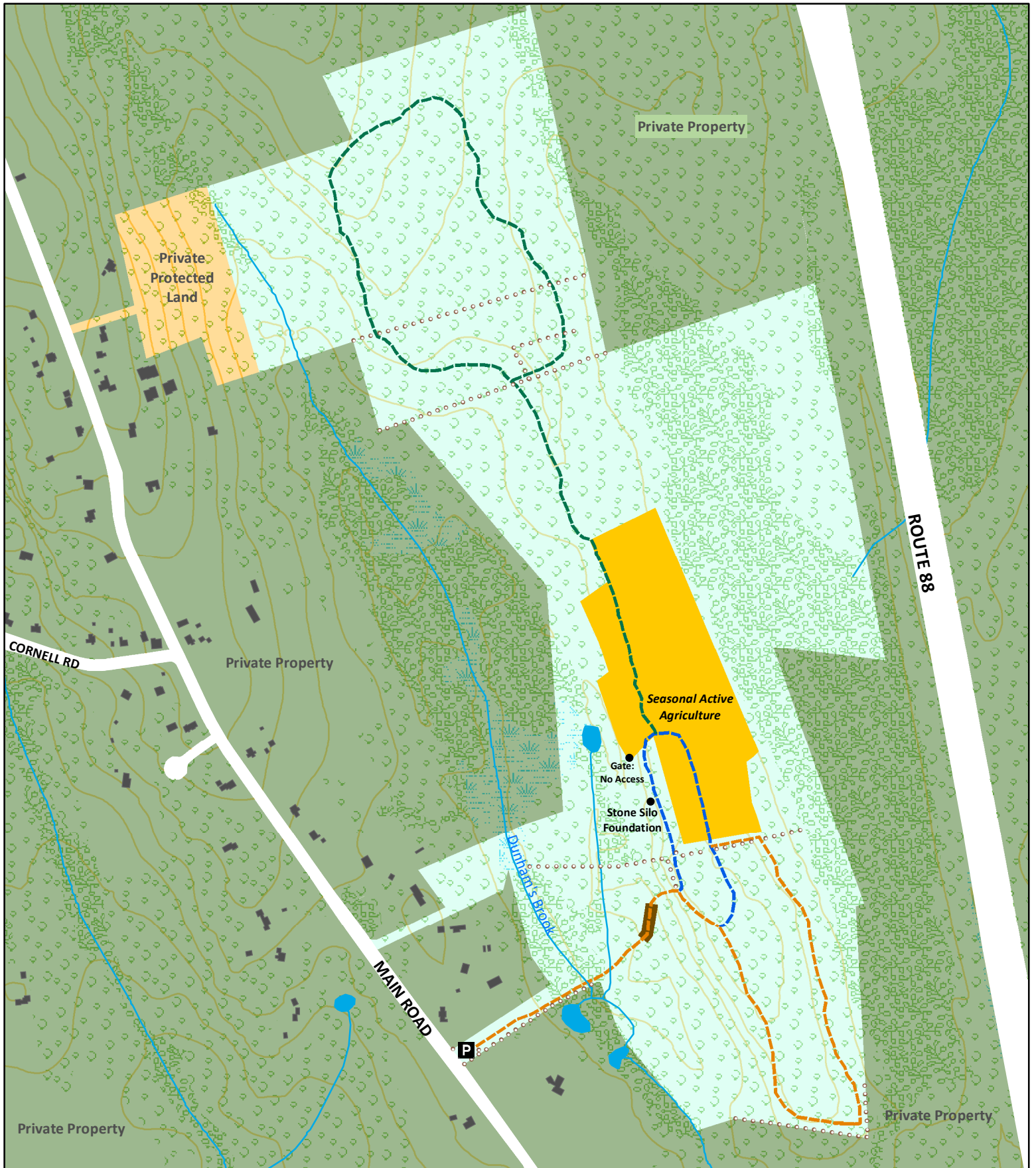


















# Dunham's Brook Conservation Area


~159 acres of protected land owned by the Westport Land Conservation Trust





 Dunham's Brook Conservation Area	 Forest	 Streams/Brooks	 Field
 Private Protected Land	 Wetland	 Waterbodies	 Boardwalk
 Trail	 Forested Wetland	 Stone Walls	 Parking
 Private Property	 10-Foot Contours	 Houses/Buildings	

0 125 250 500 Feet



Data Sources: MassGIS, Town of Westport and the WLCT. Boundary lines and trail locations are approximate. April 2016.