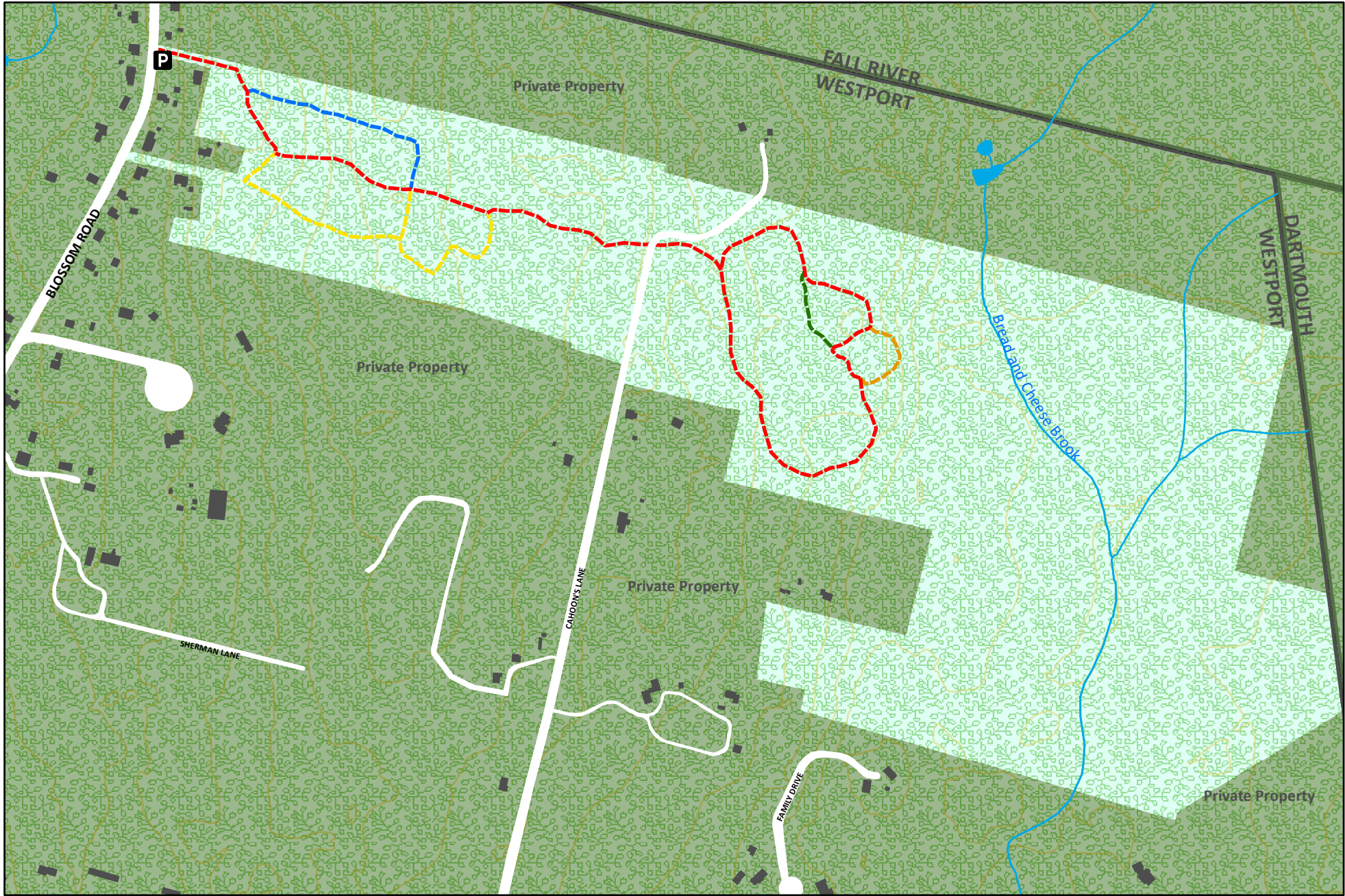




Headwaters Conservation Area


145 acres of protected land owned by the Westport Land Conservation Trust





 Headwaters Conservation Area


 Buildings


 Forest

 Forested Wetland


 Streams/Brooks

 Waterbodies

 Municipal Boundaries

 10-Foot Contours

 Trail

 Parking

Data Sources: MassGIS, Town of Westport and the WLCT.
Boundary lines and trail locations are approximate. February 2019

